



Perth & District Anglers Association

Scotland's Best Value Salmon Fishing



LOGIERAIT

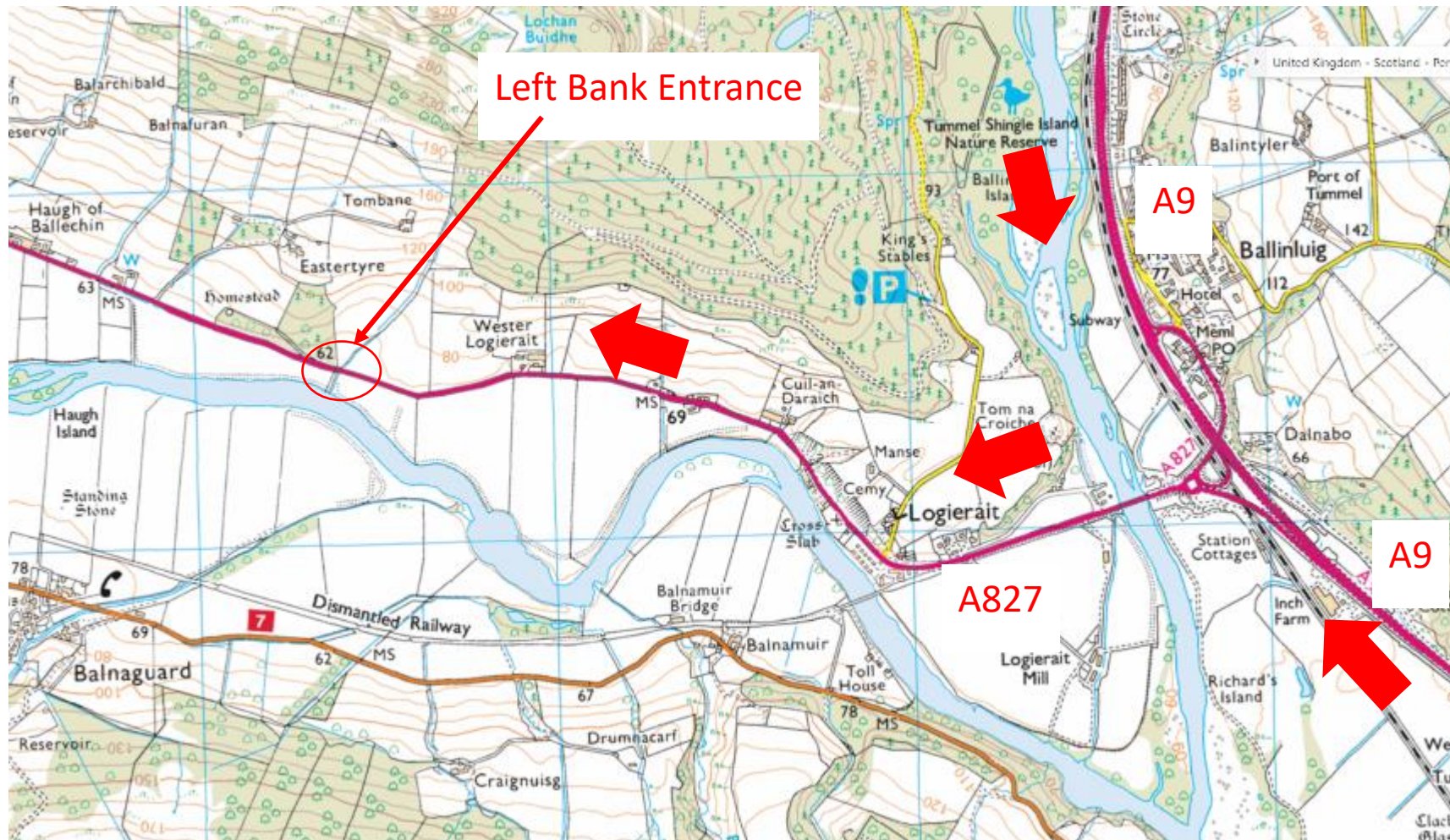


LOGIERAIT


Getting There

From the A9 North or South, leave at the Ballinluig Junction and take the road towards Aberfeldy (the A827)

For the left bank, continue through Logierait and, after about 1 mile, at the road's nearest approach to the river, you will see an opening on the left of the main road. Turn in there.



Entrance on left opposite start of wood



Turn in here



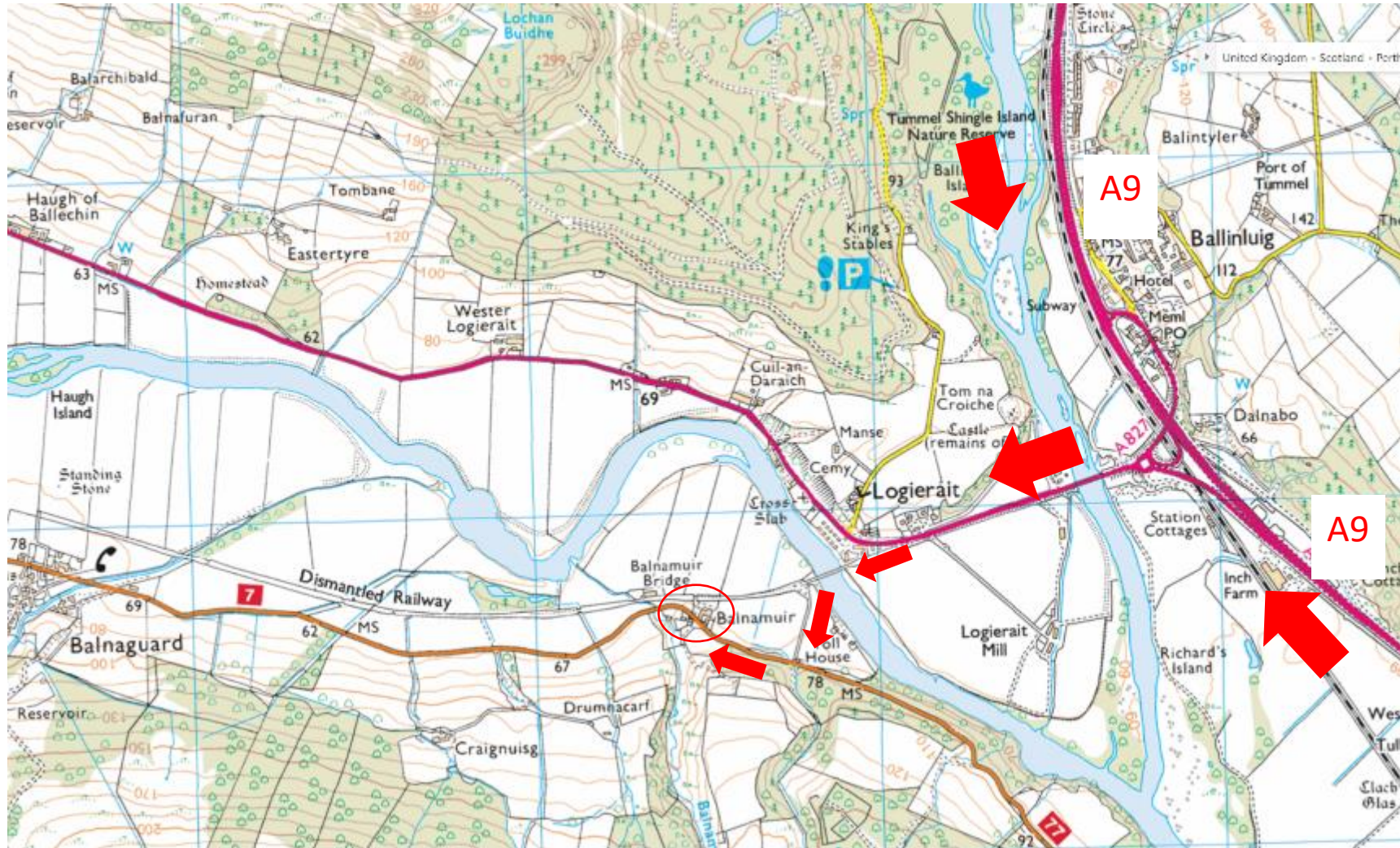
NB This is an awkward entrance on a busy road with speeding traffic – it is best to reverse into the parking if possible, as reversing out onto the main road can be dangerous (best if someone guides you out). There is room to carry out a multi-point turn



Access to right bank

Turn left on a single-track road just before entering Logierait (coming from the A9; no signpost; just after a "road narrows" sign, and about 100m before the Logierait Inn).

Go over the old railway bridge and continue until you reach Balnamuir Farm, where there is a parking area.



Access to right bank





Balnamuir Farm

W 3°41'24"

W 3°40'58.08"

W 3°40'32.16"

W 3°40'6"

N56°38'45.6"

LEFT BANK PARKING



Balnamuir Farm, Right Bank Parking

From Balnamuir Farm, follow road to point P below



Park outside the field gate, opposite the entrance sign for CRAIGNUISQ.

NB Park with passenger door to fence – this will take you further from road.

Walk straight down the path to the hardcore path (old railway), then turn right and follow hardcore path to ford the burn, walk down to the river , metal rusty gate, then turn left and follow the river. From the burn you can fish all the way through the neck of the Newton Pool, to the upper end of the beat opposite the PDAA car park on the other side of the river.



Beat Description

The following photographs show the river is reasonably high – fish could be anywhere as they move upstream. Green Bank and Ash Trees are pretty canal like and access can be difficult from both banks



This satellite photo shows the river at lower levels. It is worth concentrating in area A, above the Neck, The Neck and below into Newton Pool. Area B at Sand Bank and down towards the March with Kinnaird is reputedly very good.



Right Bank

Fishing on right bank downstream of the Neck of Newton is basically spinning, although, depending on river level, the fly is also worth a try . Closer to the Neck the flow is more conducive to the fly. Just upstream of the Neck is also decent fly water as fish drop back from Ash Trees.

Left Bank

Again, the Neck is worth fishing (just above and below) – spinning and fly. Also fishing from the Sand Bank is worthwhile with all methods with locals reckoning this pool is good for Spring Fish

Looking down Newton Pool from car park access to river



You can walk all the way down the beat on the flood bank – gets muddy at times with cattle tracks. There are fences but crossing them is reasonable either through gates or stiles. At the last fence before the promontory at Sand Bank there is a small wooden gate.



Looking downstream at Ash Trees towards the neck

Fishing from the right bank is easier here.



The Neck with Newton Pool beyond

Fishable from both sides. Note that the Newton Pool right bank becomes vertical after the last tree (and the water is very deep)



Newton Pool

Fishable from both sides. Towards the tail of Newton Pool the right bank becomes easier



Top of Sand Bank



Tail of Sand Bank looking towards the March



Bottom of Sand Bank looking towards the March with Upper Kinnaird

The March runs across the river from the mouth of Balnamuir burn

